



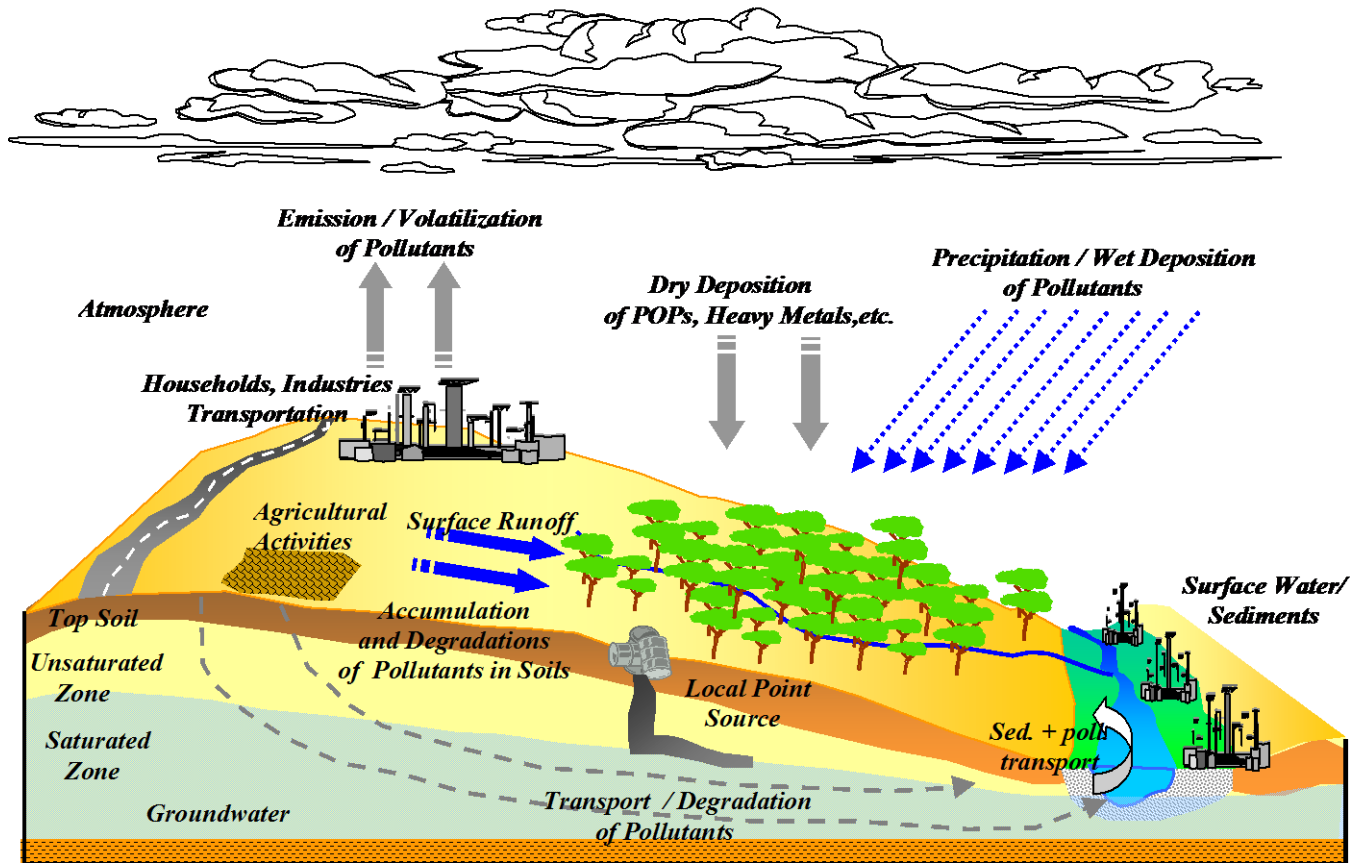
Bild: Kletr - Fotolia

Neue Wege der Erdbeobachtung: Beispiel MOSES

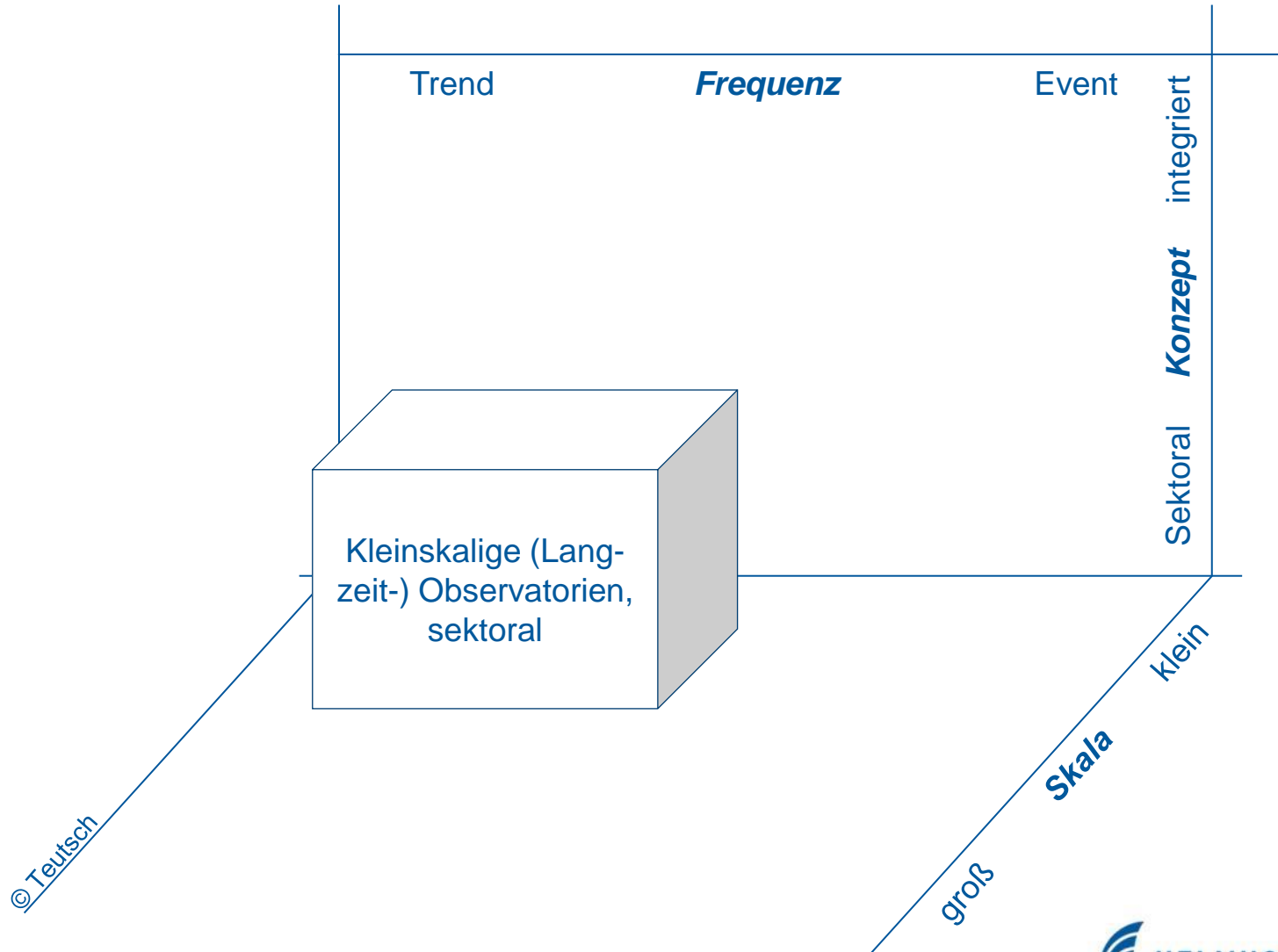
Georg Teutsch

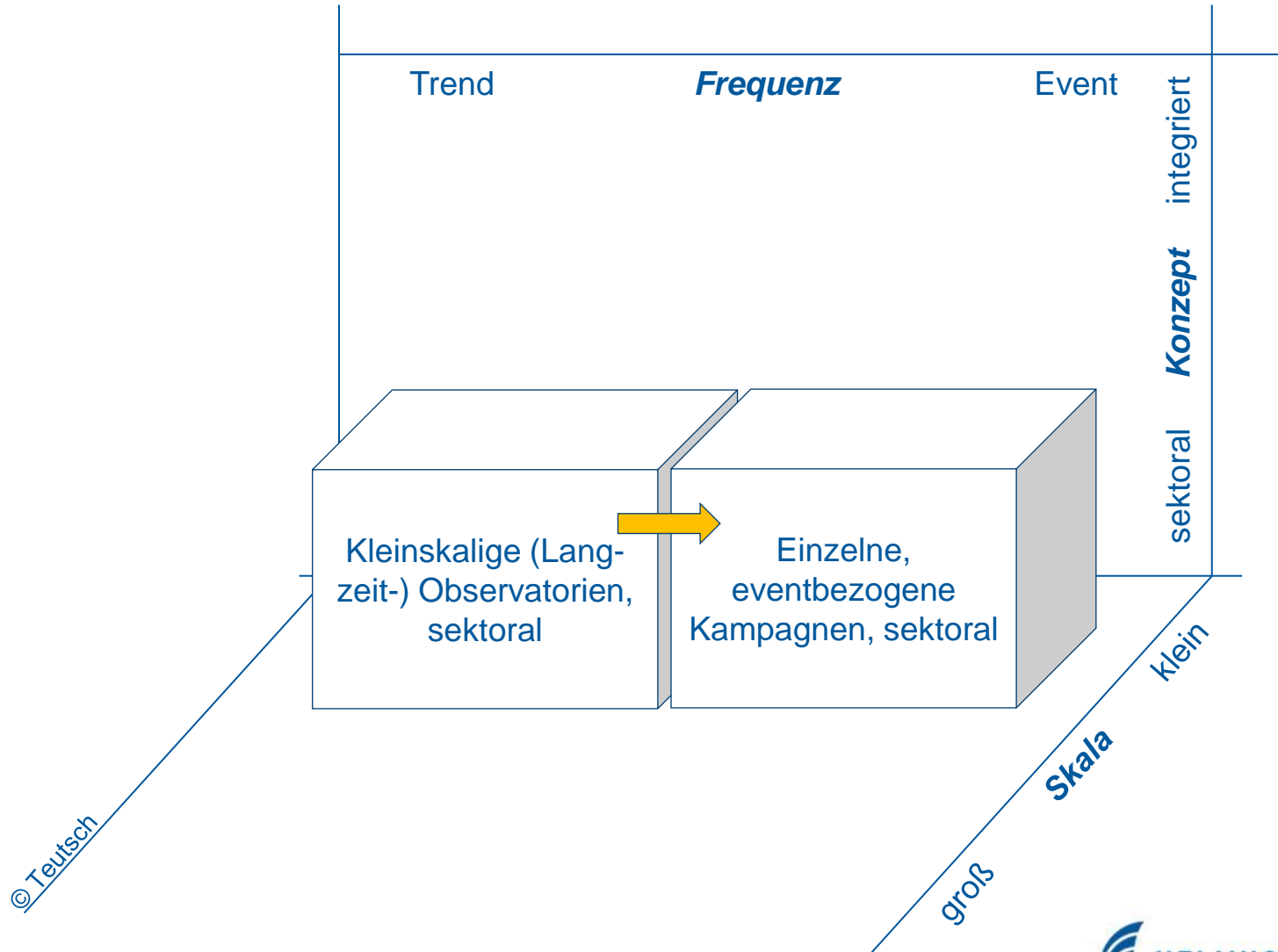
MOSES – Auftaktveranstaltung am 21. Juni 2018, Berlin

Komplexe Umweltsysteme analysieren, verstehen und im Verhalten vorhersagen



© Grathwohl & Teutsch, 2002

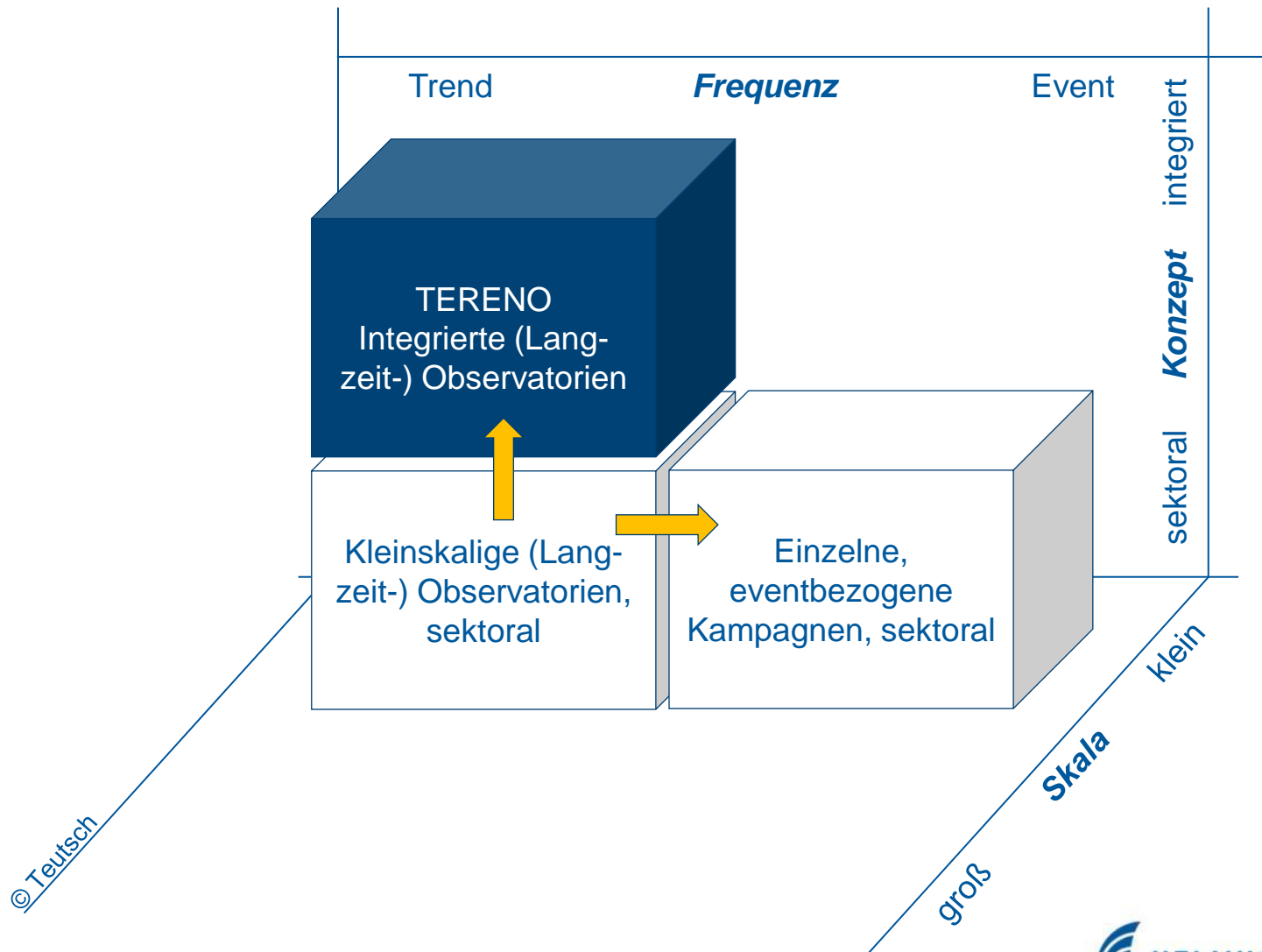


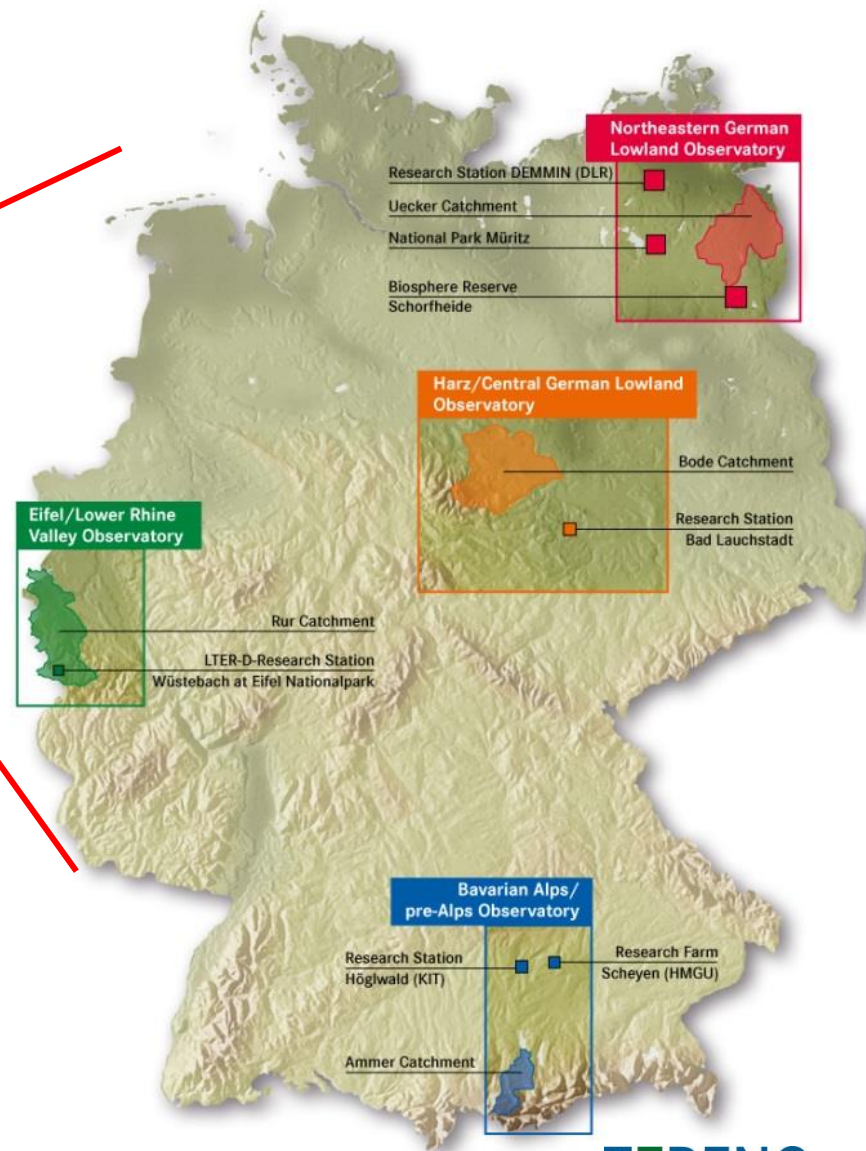


© Teutsch

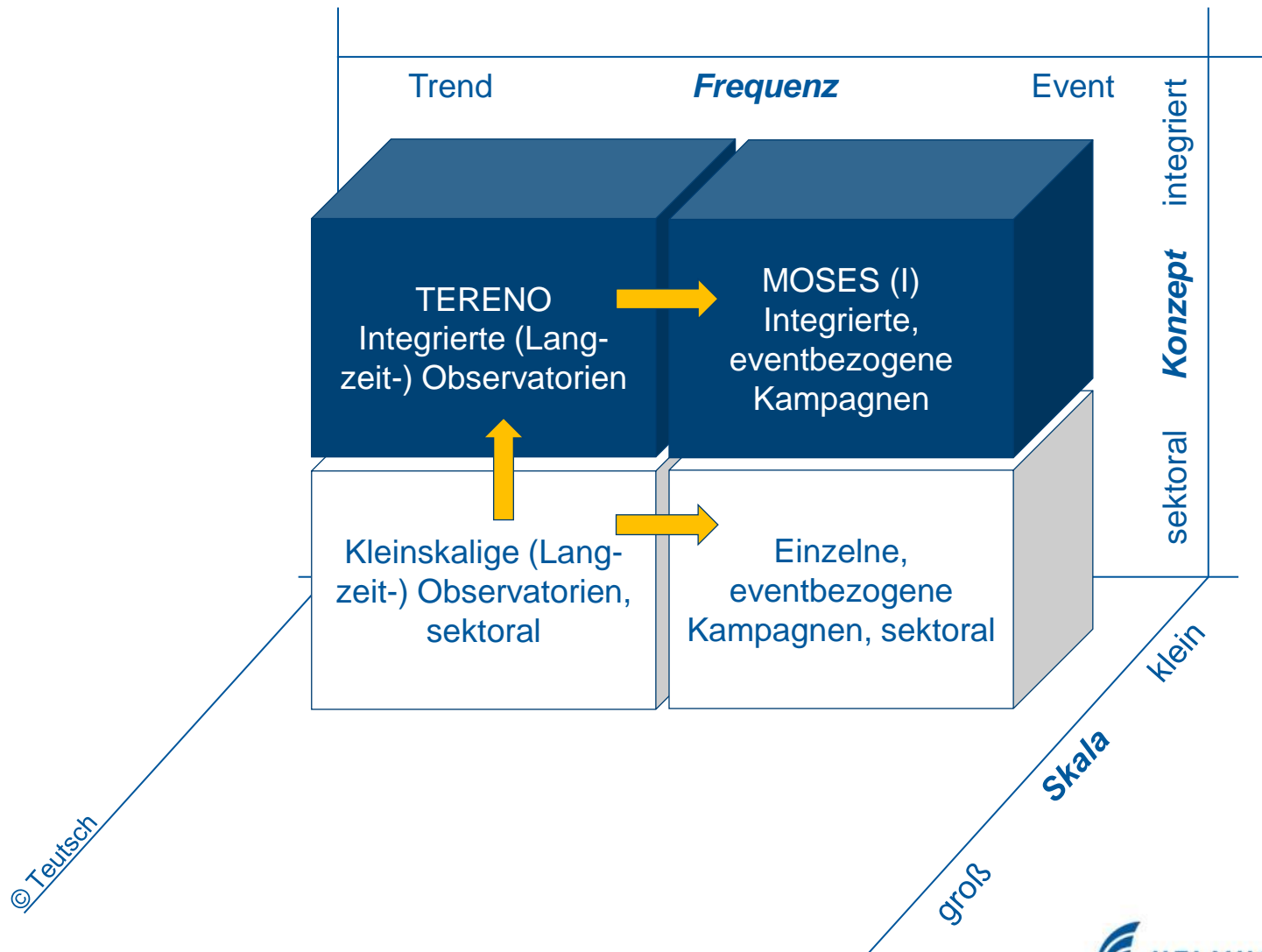


© UFZ

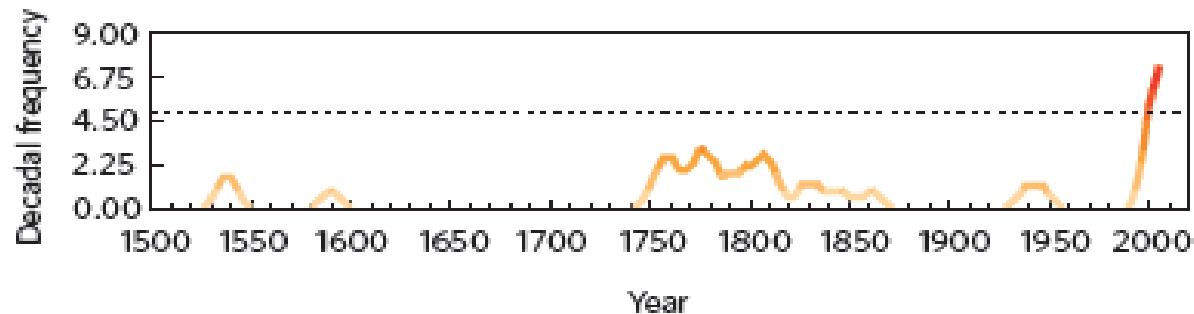
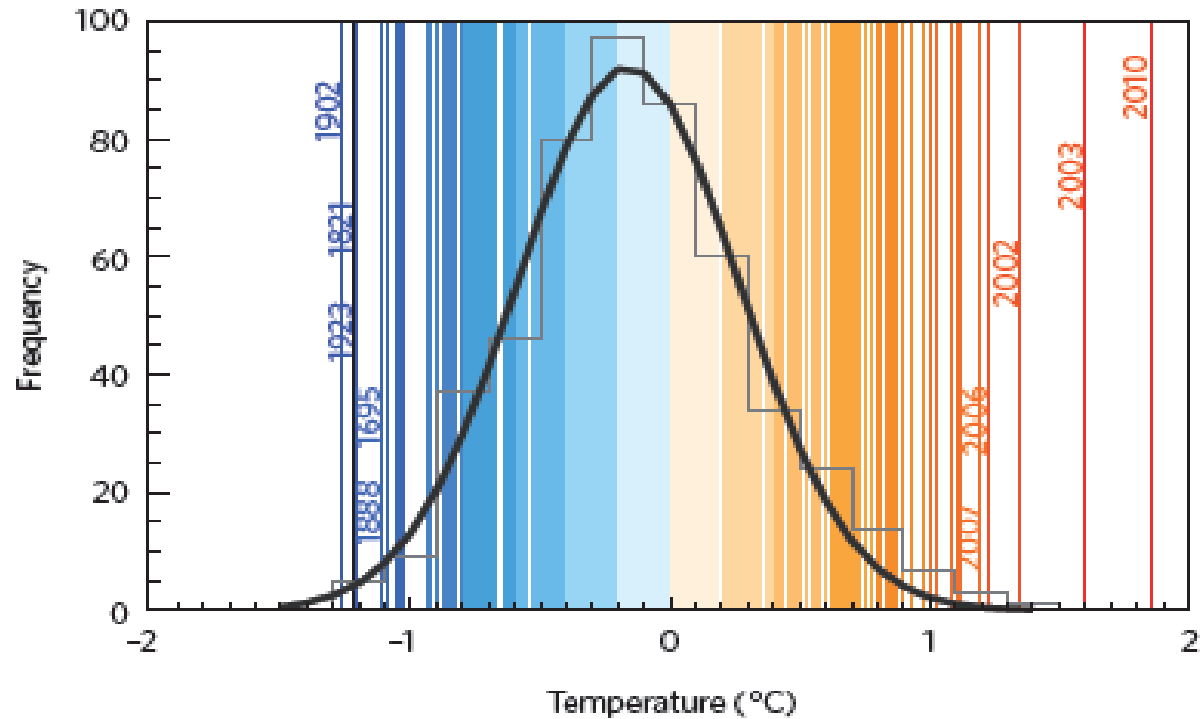




© Teutsch

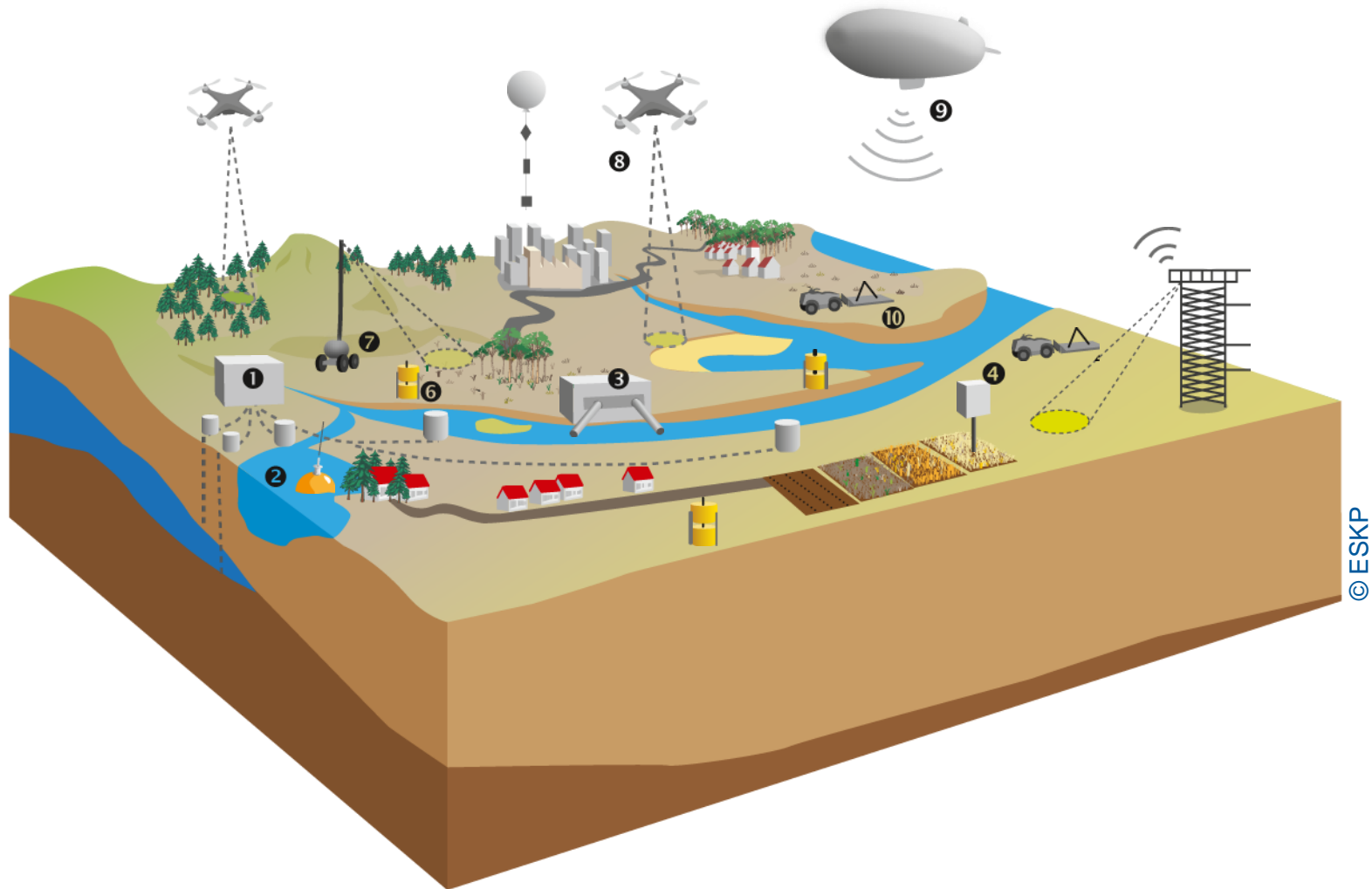


MOSES: Bsp. Hitzewellen in Europa

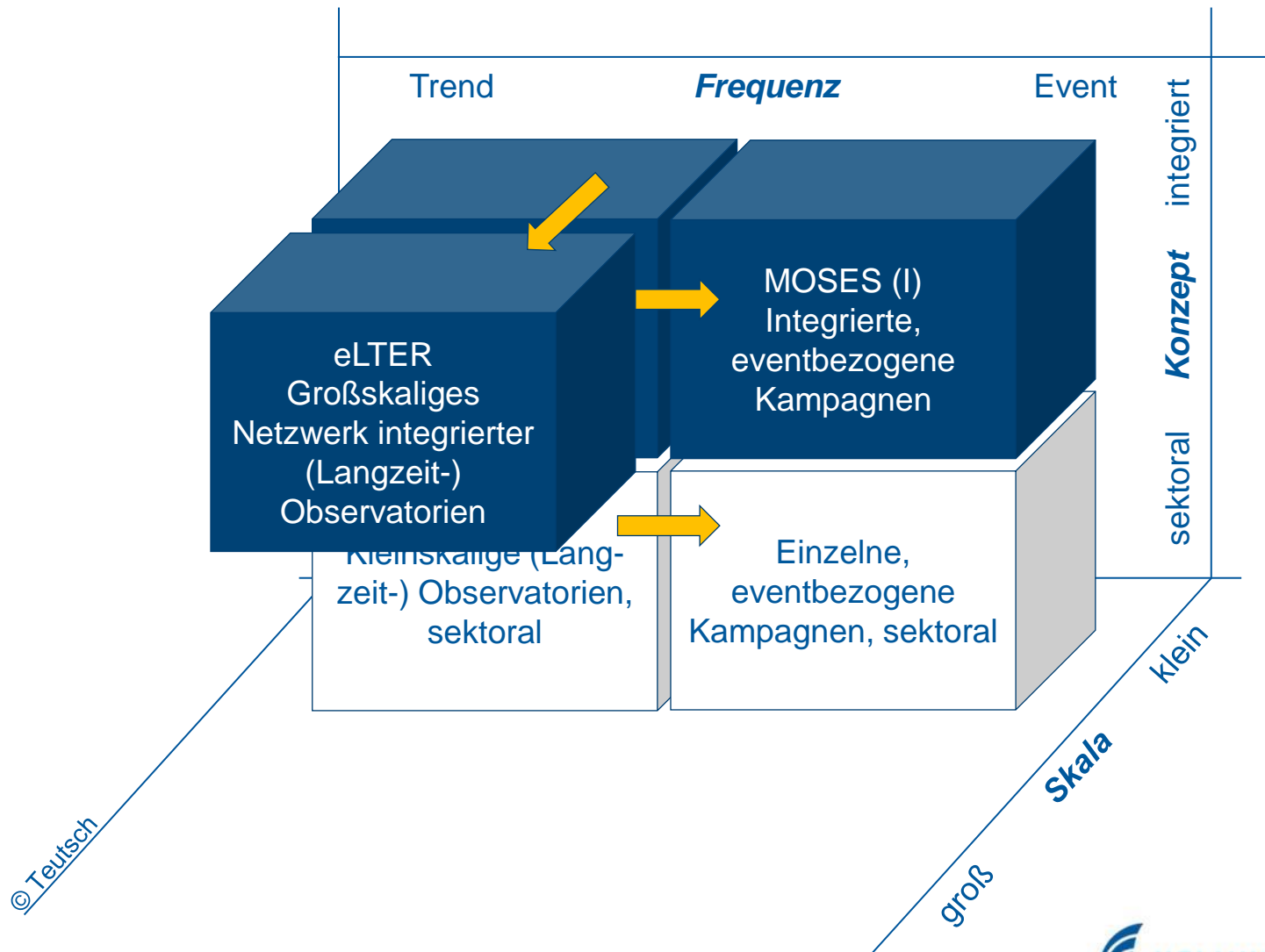


*Coumou and Rahmstorf,
A Decade of Weather
Extremes, Nature Climate
Change, 2012*

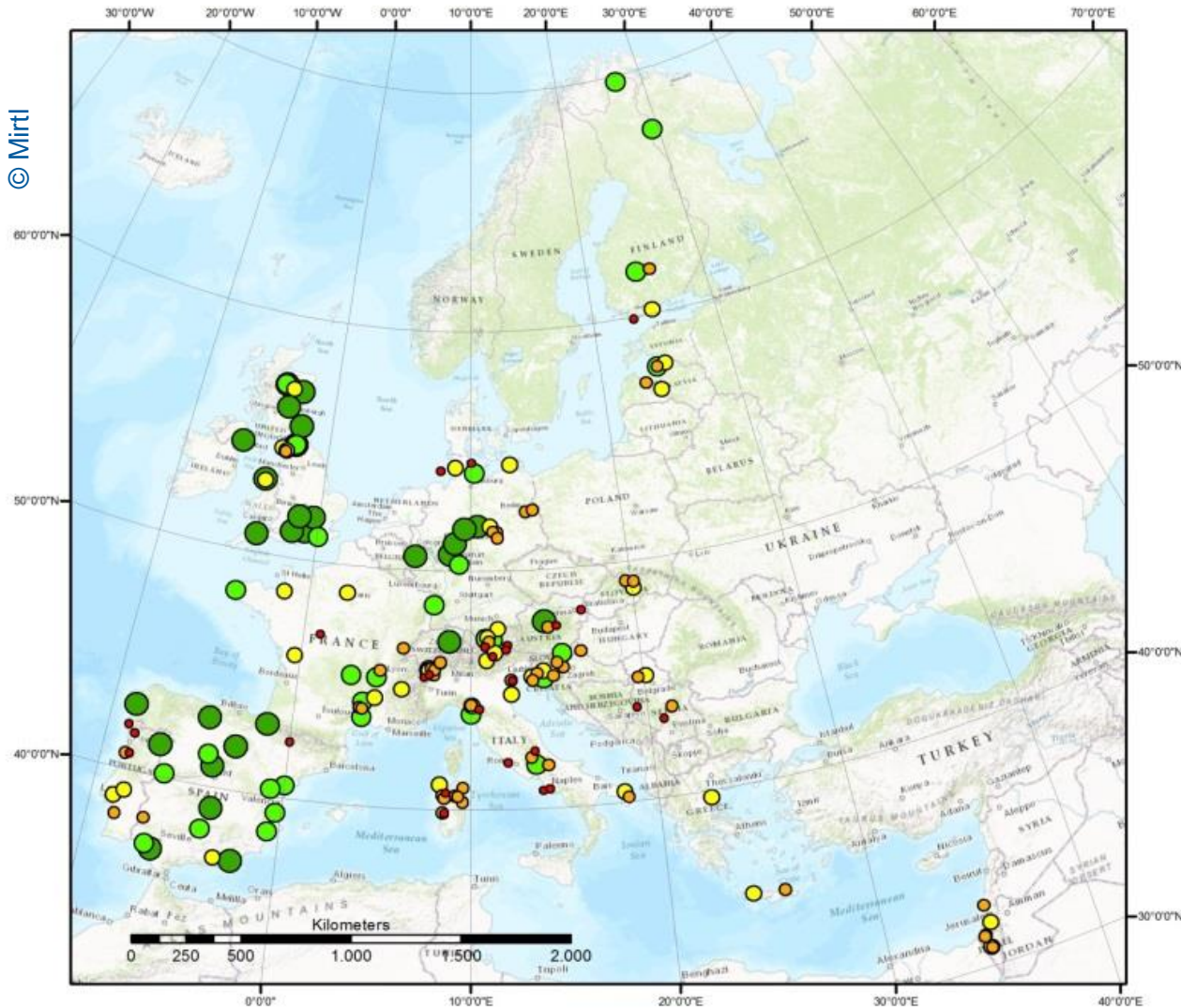
MOSES: Bsp. Hitzewelle - Meßkonzept



© ESKP



eLTER: „Whole system approach“:



Legend

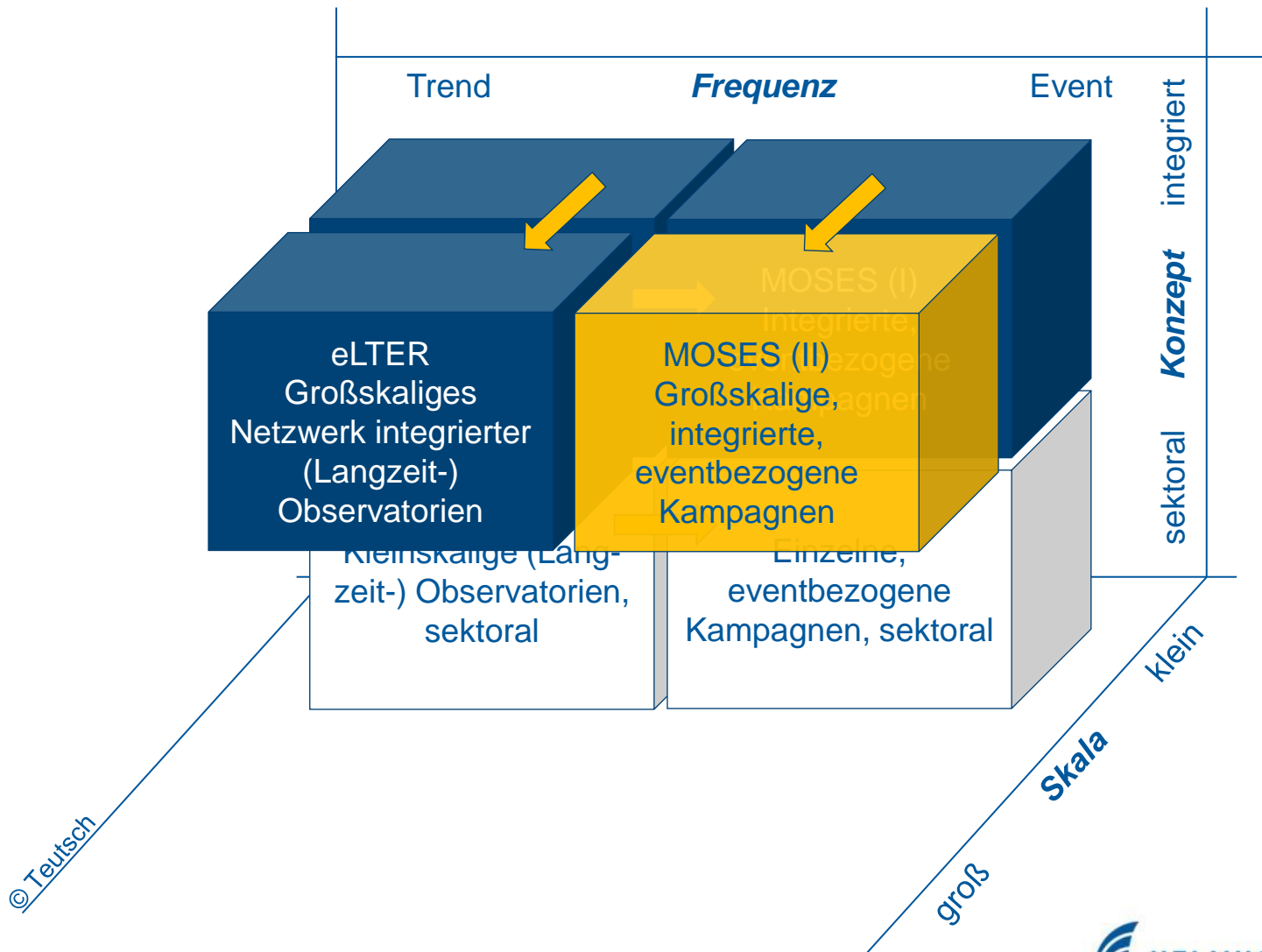
Number of Ecosystem Integrity Components included in the current monitoring program

- 1
- 2
- 3
- 4
- 5

Number of eLTER sites: 171

Service Layer Credits: Sources: Esri, HERE, DeLorme, Intermap, increment P Corp., GEBCO, USGS, FAO, NPS, NRCAN, GeoBase, IGN, Kadaster NL, Ordnance Survey, Esri Japan, METI, Esri China (Hong Kong), swisstopo, MapmyIndia, © OpenStreetMap contributors, and the GIS User Community





© Teutsch



© UFZ

Vielen Dank für die Aufmerksamkeit.